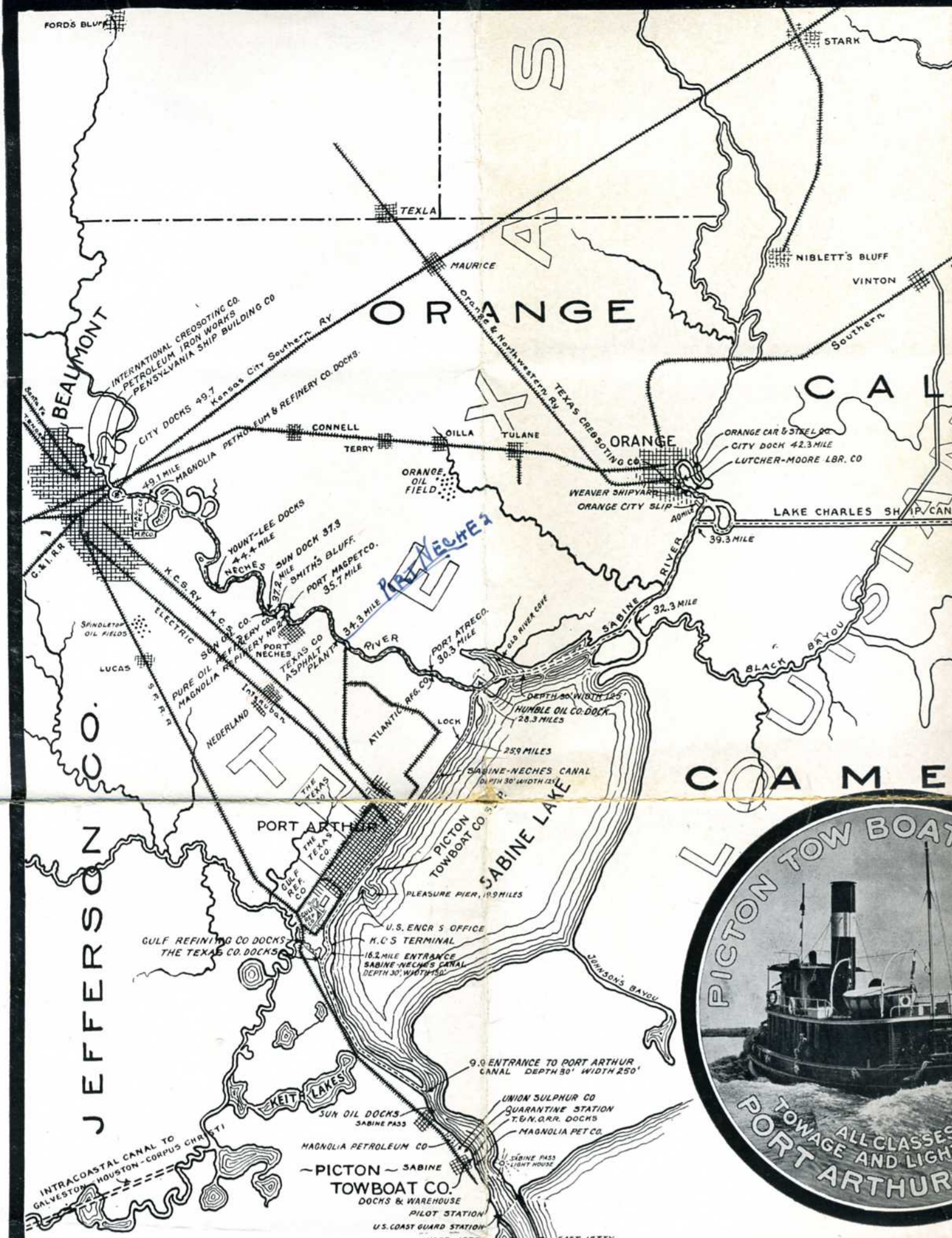
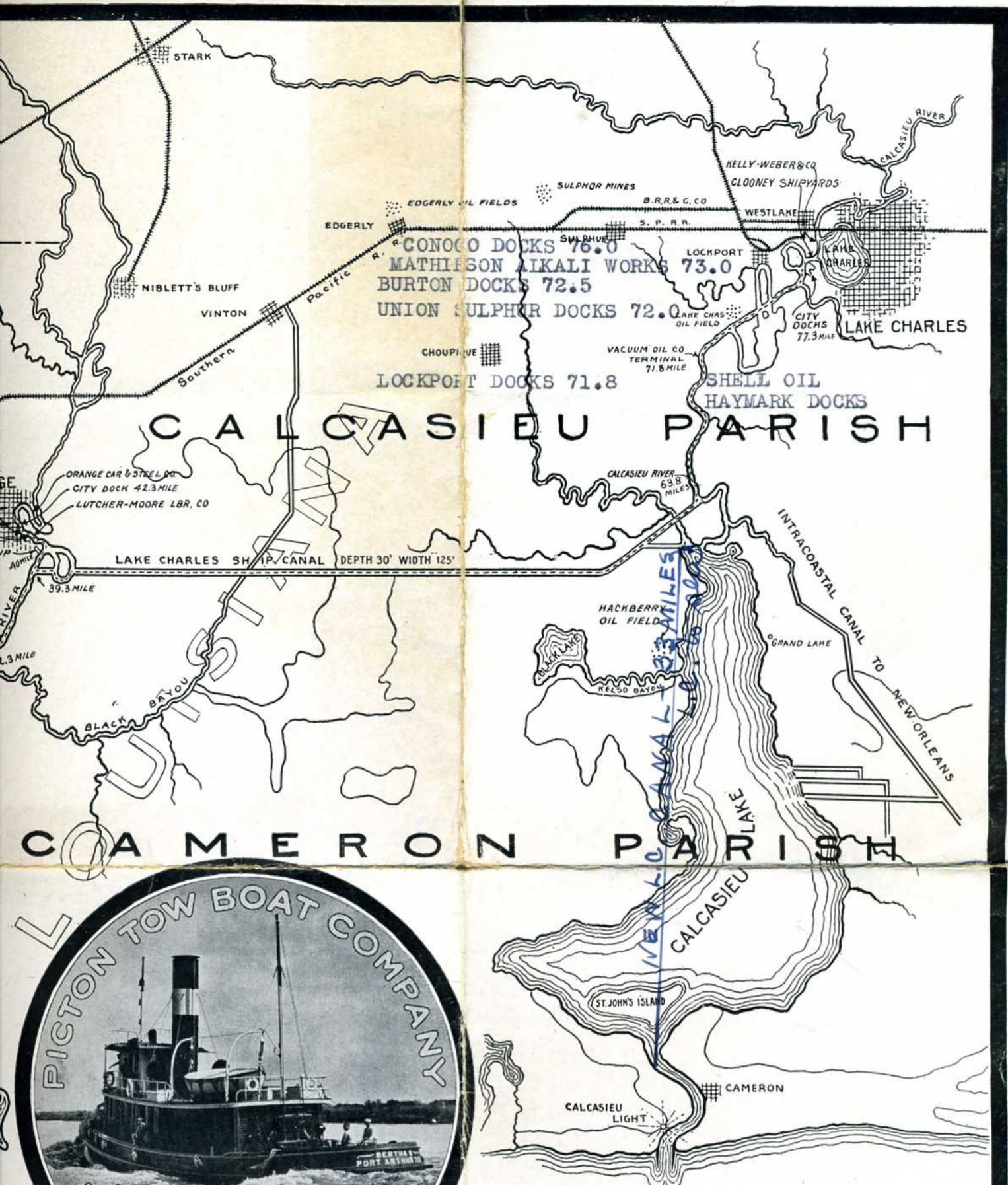


STEAMING TIME - SABINE DISTRICT

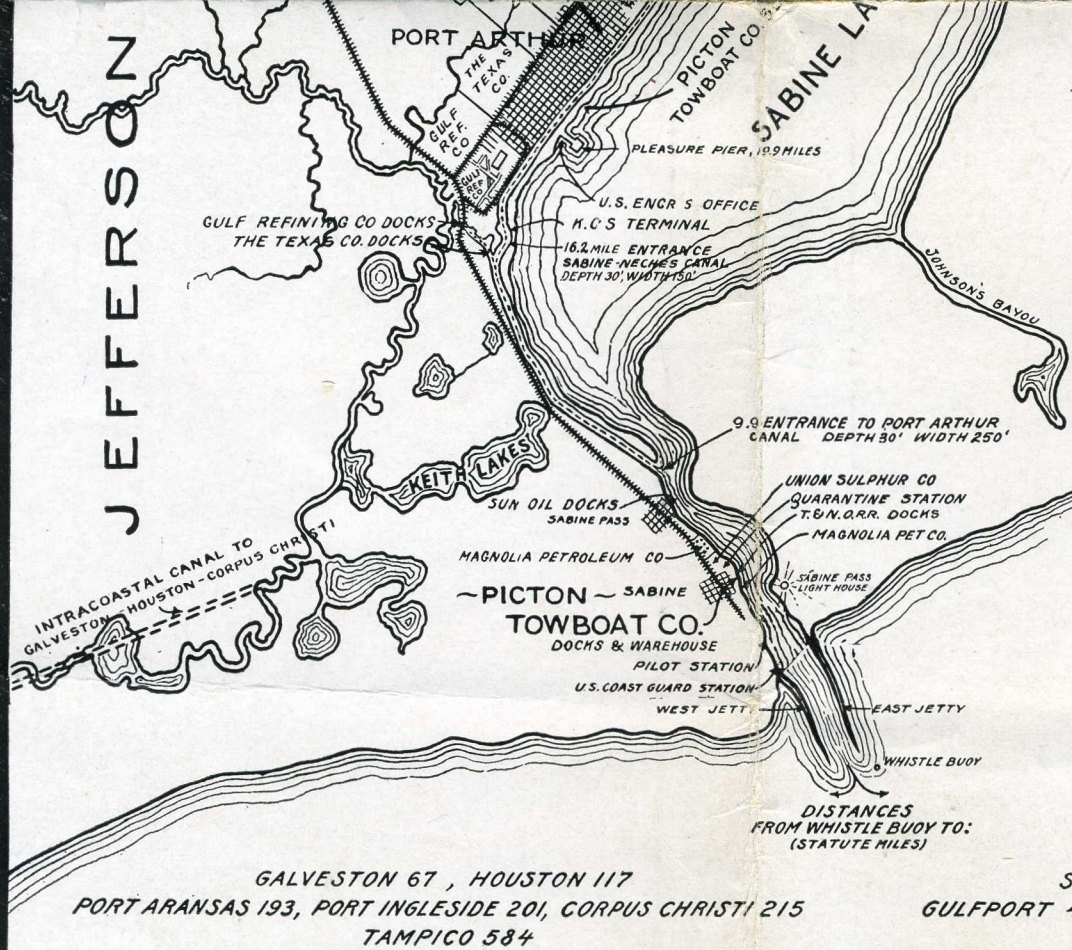
Beaumont to Orange. . . . . .4 Hours  
Beaumont to Sea. . . . . .must sail by 2:00 P.M.  
Beaumont to Lake Charles. . . . . .9 Hours  
Orange to Sea.. . . . .must sail by 2:00 P.M.  
Orange to Lake Charles. . . . . .5 Hours  
Lake Charles to Sea . . . . . .must sail by 10:00 A.M.  
Port Neches to Lake Charles . . . . . .8 Hours  
Port Neches to Beaumont . . . . . .2 Hours  
Port Neches to Port Arthur. . . . . .3 Hours  
Port Neches to Sea. . . . . .must sail by 3:00 P.M.  
Port Arthur to Beaumont . . . . . .5 Hours  
Port Arthur to Lake Charles . . . . . .8 Hours  
Port Arthur to Sea. . . . . .must sail by 4:00 P.M.





DISTANCES

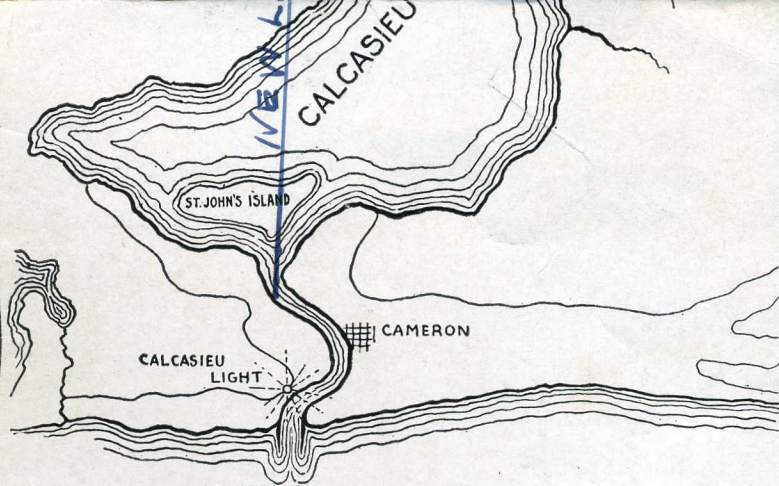
WHISTLE BUOY	0.0
SABINE	6.8
PORT ARTHUR CANAL	9.9
SABINE NECHES CANAL	16.2
THE TEXAS CO. DOCKS	16.8
GULF REF. CO. DOCKS	18.0



GALVESTON 67 , HOUSTON 117  
 PORT ARANSAS 193, PORT INGLESIDE 201, CORPUS CHRISTI 215  
 TAMPICO 584

S.W.PASS 286, NEW ORLEANS 402  
 GULFPORT 423, MOBILE 451, PENSACOLA  
 KEY WEST 822

**PICTON TOWBOAT COMPANY**  
**ALL CLASSES OF TOWAGE AND LIGHTERAGE**  
**PORT ARTHUR, TEXAS, U. S. A.**



**DISTANCES**

WHISTLE BUOY	0.0
SABINE	6.8
PORT ARTHUR CANAL	9.9
SABINE NECHES CANAL	16.2
THE TEXAS CO. DOCKS	16.8
GULF REF. CO. DOCKS	18.0
PORT ARTHUR BRIDGE	19.9
LOCKS	25.9
NECHES RIVER	28.3
ATRECO	30.3
PORT NECHES (TEXAS CO.)	34.3
MAGPETCO	35.7
SMITHS BLUFF (SUN-PURE OIL DOCKS)	37.3
YOUNT LEE DOCKS	44.4
MAGNOLIA DOCKS	49.1
CITY DOCKS, BEAUMONT	49.7
SABINE RIVER	32.3
ORANGE CITY SLIP	40.0
LAKE CHARLES SHIP CANAL	39.3
CALCASIEU RIVER	63.8
VACUUM OIL CO. DOCKS	71.8
CITY DOCKS, LAKE CHARLES	77.3

W. PASS 286, NEW ORLEANS 402  
 23, MOBILE 451, PENSACOLA 462  
 KEY WEST 822

**COMPANY**  
**D LIGHTERAGE**

**U. S. A.**